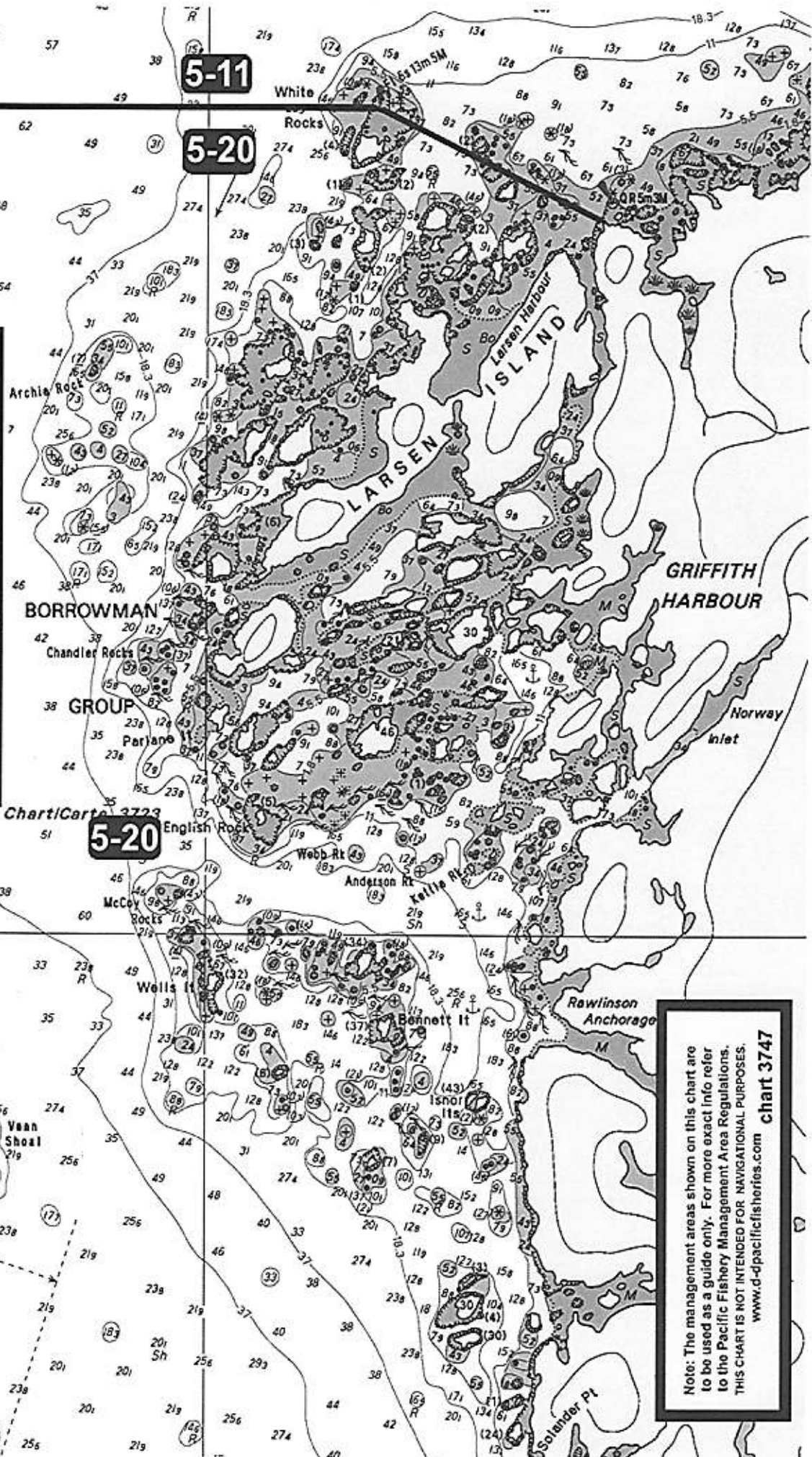
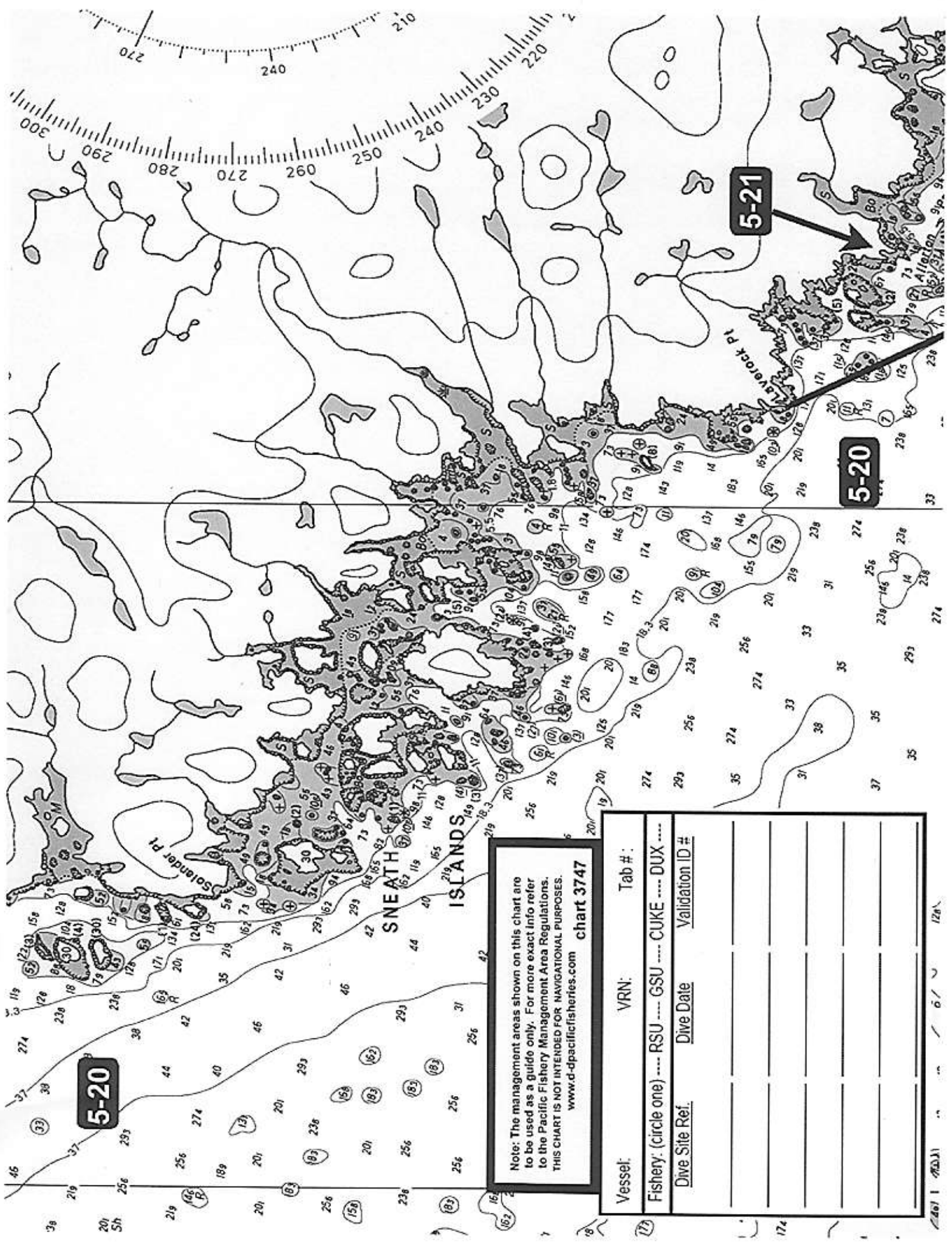


Figure 2. QMA 5A West Banks Island: Subareas 5-20 to 5-22.

Vessel:	VRN:	Tab #:
Fishery (circle one) ---- RSU ---- GSU ---- CUKE ---- DUX ----	Dive Date	Validation ID #
Dive Site Ref.		



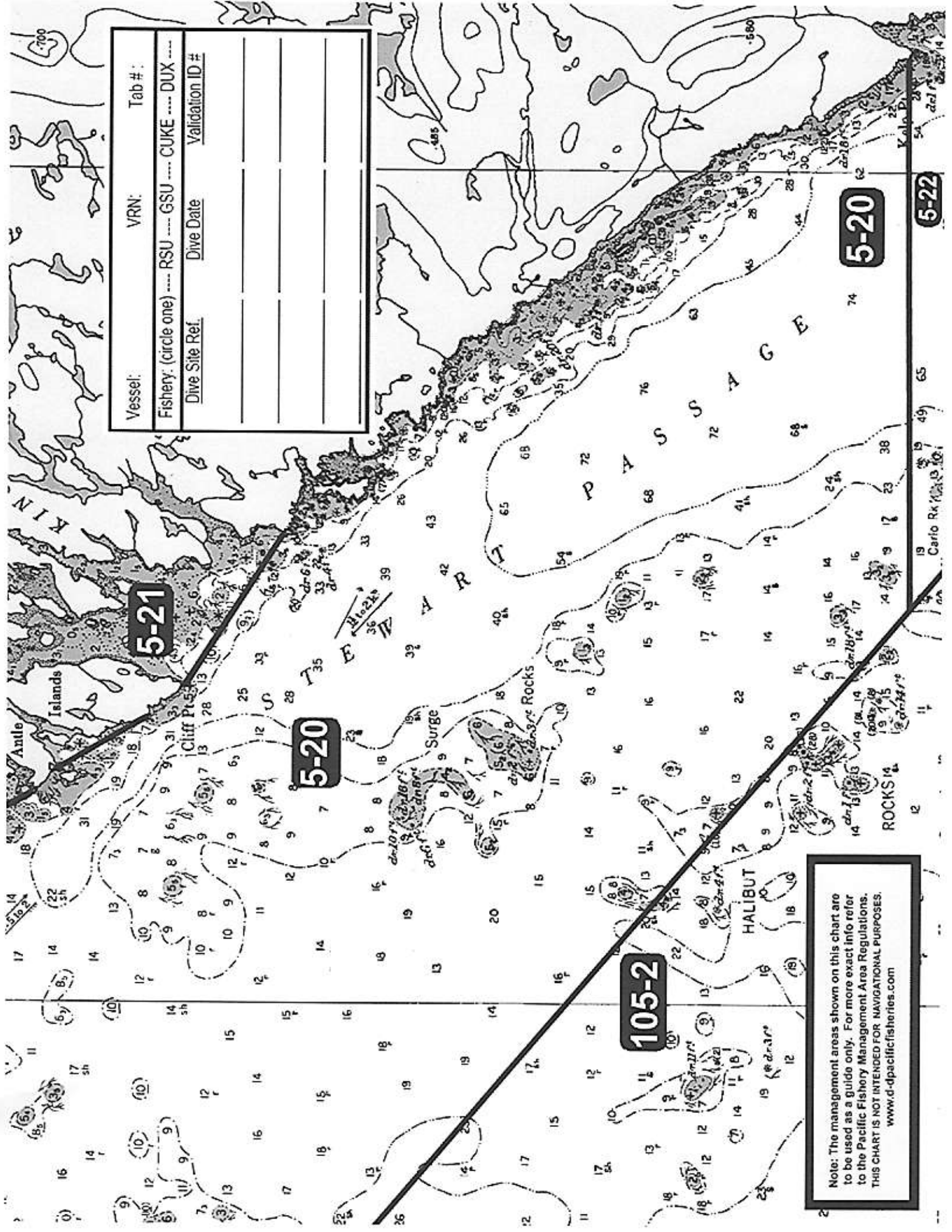
Note: The management areas shown on this chart are to be used as a guide only. For more exact info refer to the Pacific Fishery Management Area Regulations. THIS CHART IS NOT INTENDED FOR NAVIGATIONAL PURPOSES. www.d-pacificfisheries.com chart 3747



Note: The management areas shown on this chart are to be used as a guide only. For more exact info refer to the Pacific Fishery Management Area Regulations. THIS CHART IS NOT INTENDED FOR NAVIGATIONAL PURPOSES. www.d-pacificfisheries.com chart 3747

Vessel:	VRN:	Tab #:
Fishery: (circle one) ---- RSU ---- GSU ---- CUKE ---- DUX ----		
Dive Site Ref.	Dive Date	Validation ID #

Vessel:	VRN:	Tab #:
Fishery: (circle one) ---- RSU ---- GSU ---- CUKE ---- DUX ----		
Dive Site Ref.	Dive Date	Validation ID #



Note: The management areas shown on this chart are to be used as a guide only. For more exact info refer to the Pacific Fishery Management Area Regulations. THIS CHART IS NOT INTENDED FOR NAVIGATIONAL PURPOSES. www.d-pacificfisheries.com

Cruise the Net

Note: The management areas shown on this chart are to be used as a guide only. For more exact info refer to the Pacific Fishery Management Area Regulations. THIS CHART IS NOT INTENDED FOR NAVIGATIONAL PURPOSES. www.d-pacificfisheries.com

5-20

105-1

5-20

105-2

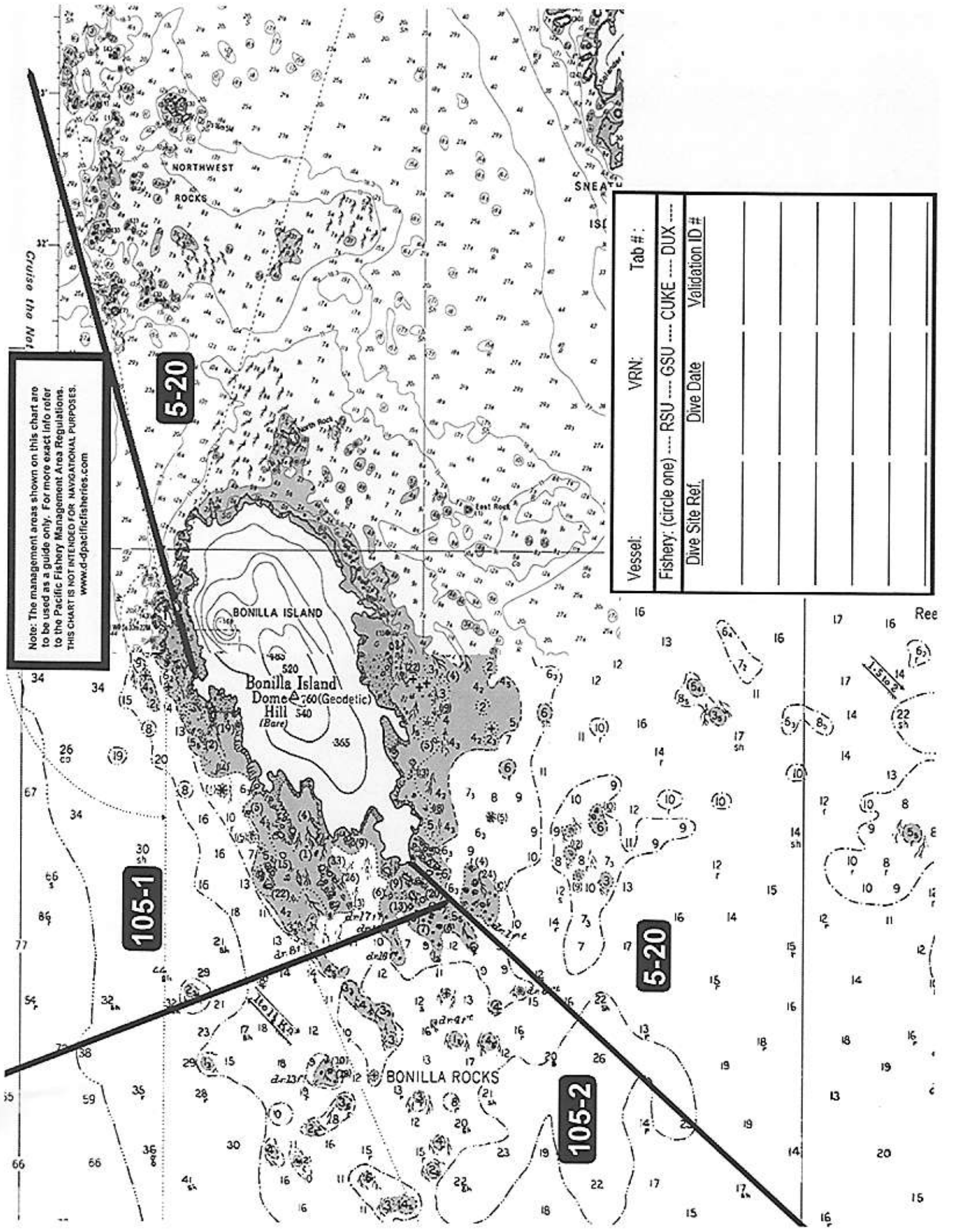
NORTHWEST ROCKS

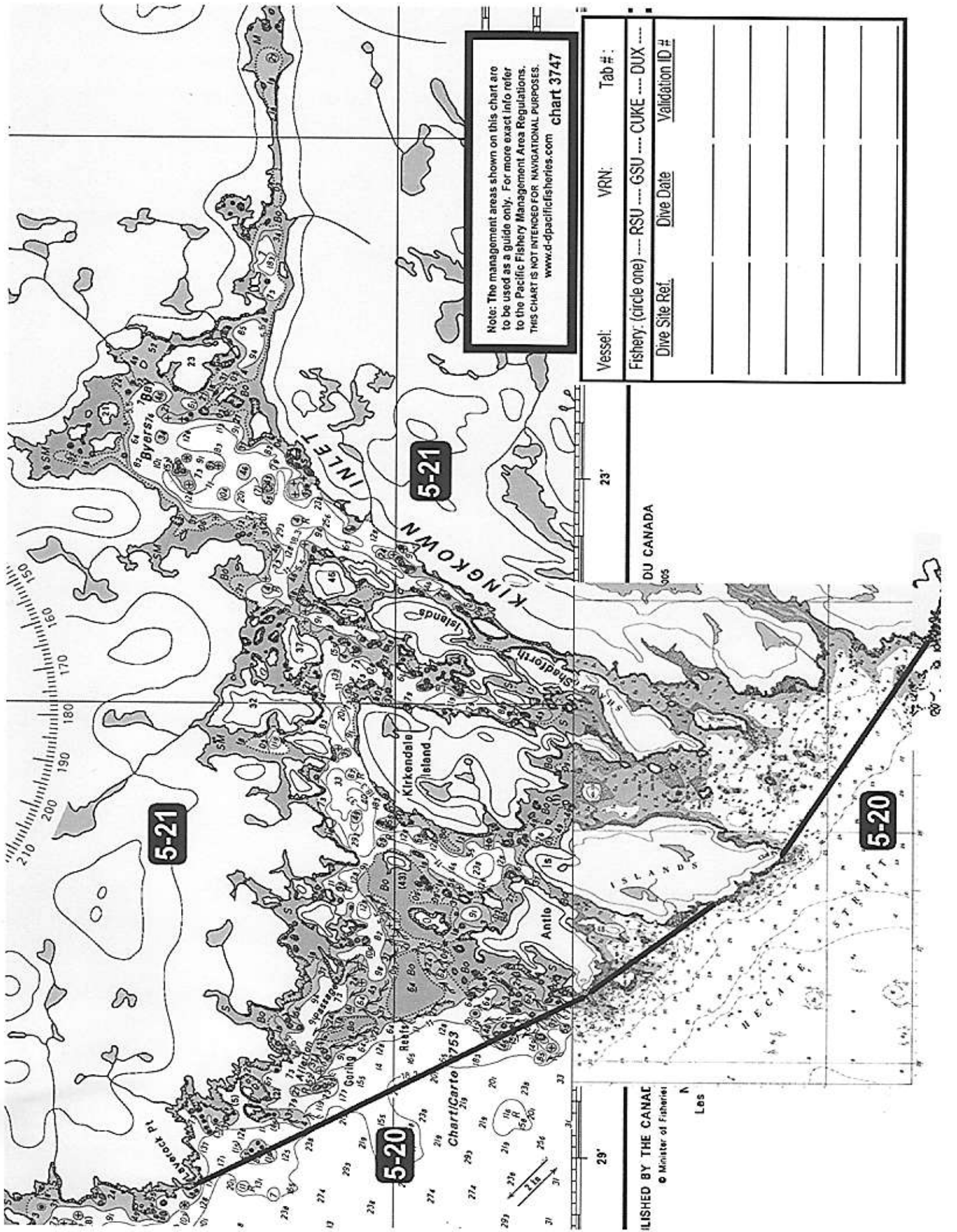
BONILLA ISLAND

Bonilla Island
Dome 560 (Geodetic)
Hill 540 (Bare)

BONILLA ROCKS

Vessel:	VRN:	Tab #:
Fishery: (circle one) ---- RSU ---- GSU ---- CUKE ---- DUX ----	Dive Date	Validation ID #





Note: The management areas shown on this chart are to be used as a guide only. For more exact info refer to the Pacific Fishery Management Area Regulations. THIS CHART IS NOT INTENDED FOR NAVIGATIONAL PURPOSES. www.d-pacificfisheries.com chart 3747

Vessel:	VRN:	Tab #:
Fishery: (circle one) ---- RSU ---- GSU ---- CUKE ---- DUX ----	Dive Date	Validation ID #
Dive Site Ref.		

DU CANADA
3005

ISHED BY THE CANAL
© Minister of Fisheries

N
Les

